MATLACHA CIVIC ASSOCIATION
WINK NEWS LISTENS
April 29, 2026
MATLACHA COMMUNITY PARK






ISLAND TIME
BEGINS
HERE

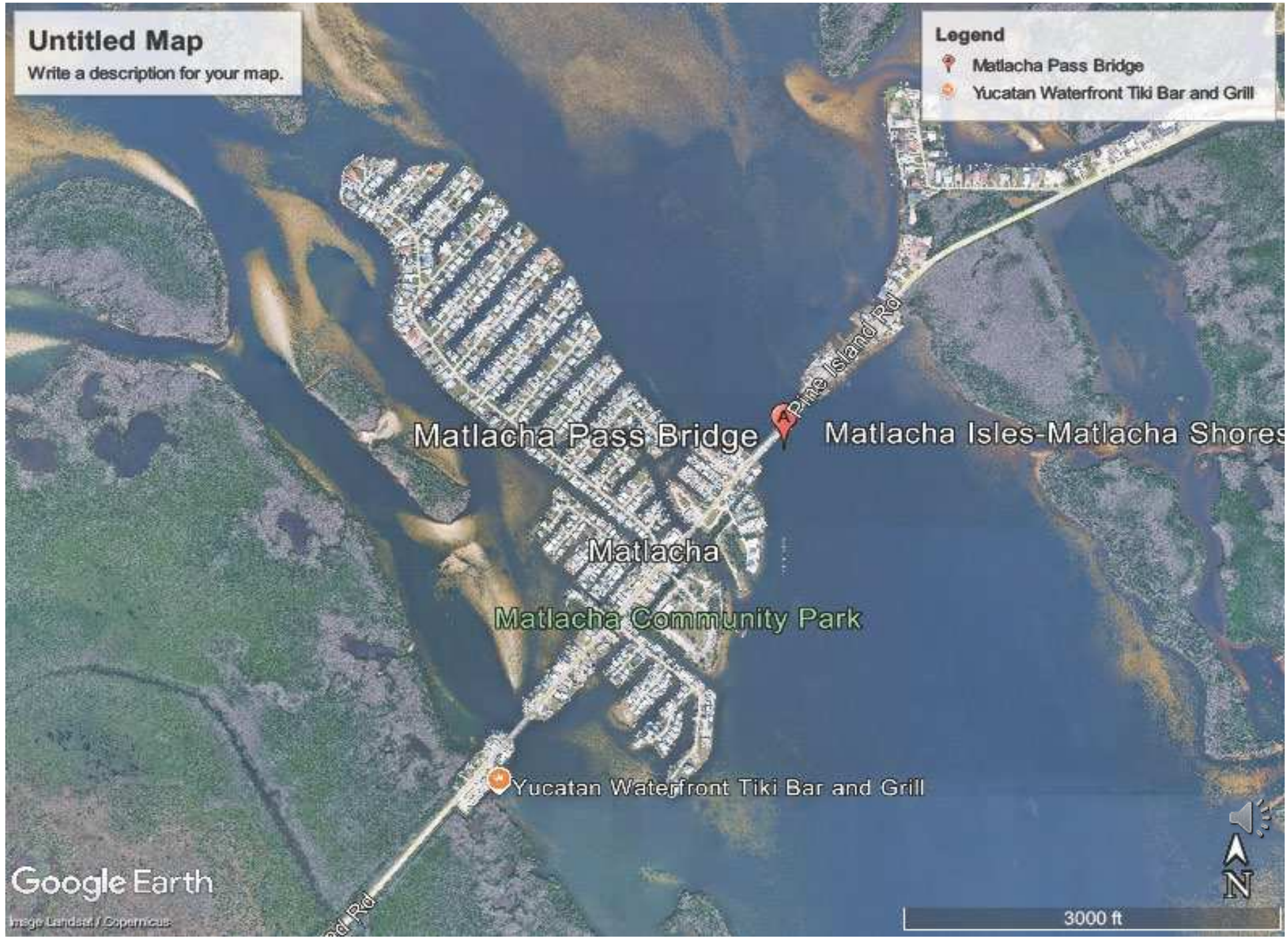
Untitled Map
Write a description for your map.
Legend
Matlacha Pass Bridge
Yucatan Waterfront Tiki Bar and Grill
Pine Island Rd
Matlacha Pass Bridge
Matlacha Isles-Matlacha Shores
Matlacha
Matlacha Community Park
Yucatan Waterfront Tiki Bar and Grill
Google Earth
Image Landsat / Copernicus
N
3000 ft

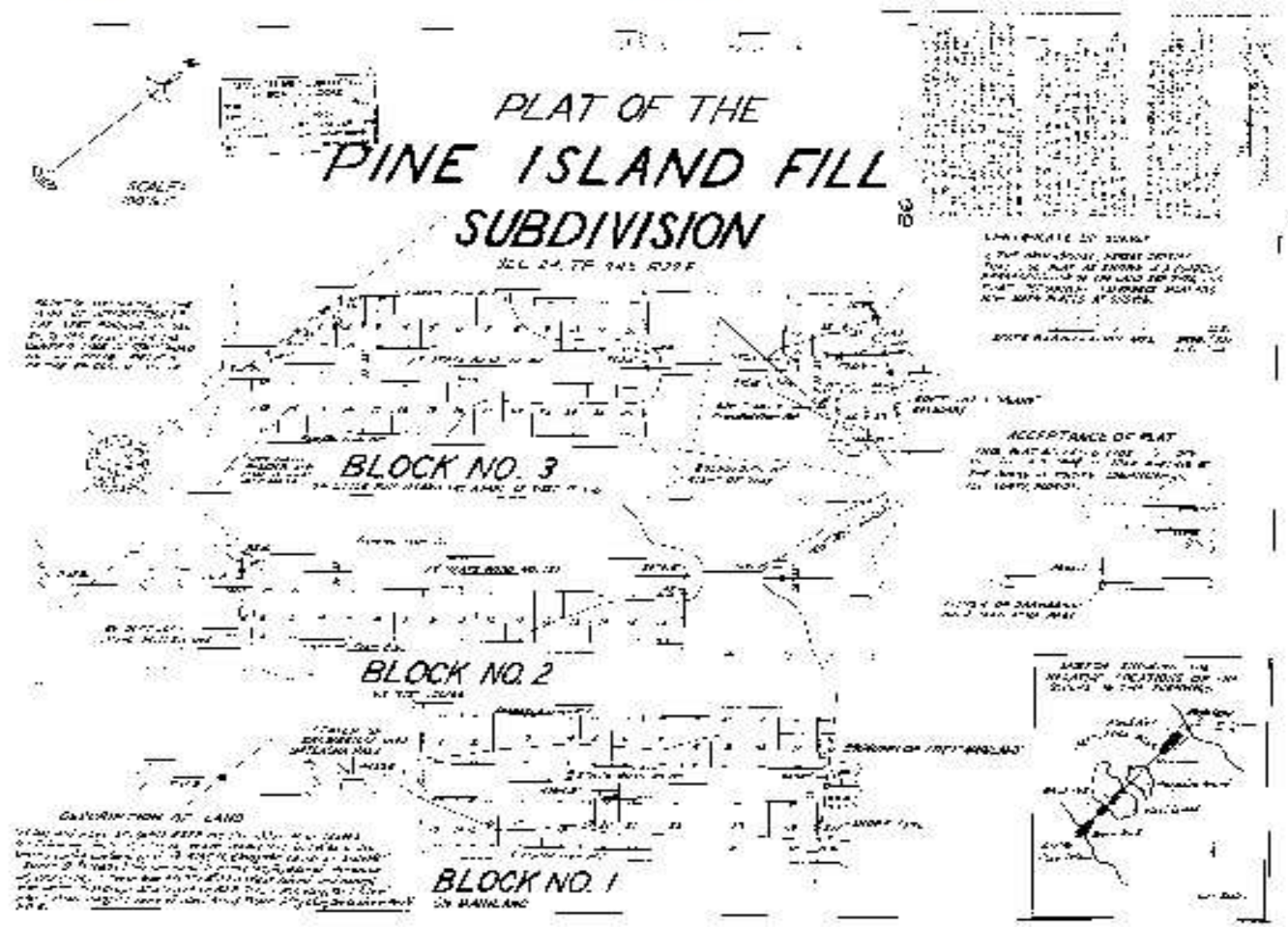
PLAT OF THE
PINE ISLAND FILL
SUBDIVISION
BLOCK NO. 3
BLOCK NO. 2
BLOCK NO. 1
ACCEPTANCE OF PLAT

JULY 10, 1946



MATLACHA CIVIC ASSOCIATION
FOUNDED IN 1981


62
THREE
HOUR TOUR


CAPTAIN JAM


Check Device Power
SOURCE







MATLACHA CIVIC ASSOCIATION

Applied for and received Beautification Grant from LCEC

Started and continue to promote monthly Art Walks

Funded a Christmas Tree Lot and European Christmas Village

Holds regular Island Clean Up Events

Liaisons between residents and philanthropic organizations to assist Islanders in rebuilding

Funds and participates in clean water initiatives

Defeated Annexation by Cape Coral to keep Matlacha in Lee County

Holds an annual Gala to fund community events and promotions



Block 1 2022 Post Ian




N
© All EagleView Technology Corporation






22 THE STATE SPENT DID SPEND MILLIONS OF DOLLARS
PROTECTING PINE ISLAND ROAD FROM FUTURE STORMS
WITH 60 FOOT SHEETING AND DESIGN WORK FOR THE
SHARED USE PATH OF THE FUTURE

https://www.winknews.com/news/lee/matlacha-residents-frustrated-by-slow-recovery-from-hurricane-ians-impact/article_c090b95b-f08d-4b14-b85f-ea174a62add8.html

Matlacha residents frustrated by slow recovery from Hurricane Ian's impact

Anchor: Corey Lazar
Sep 25, 2025

A SAFE AND RESILIENT MATLACHA

MATLACHA CIVIC ASSOCIATION 2026 PLAN

Meeting with Lee County Officials to Assist MCA in Planning and Building a Safer and Resilient Matlacha

January 5, 2026

DAMAGE FROM THREE HURRICANES



Substantial damage to infrastructure



Buildings demolished and/or abandoned



Businesses Closed

MATLACHA'S ECONOMIC CONTRIBUTION TO LEE COUNTY FL

- Matlacha is a Tax Donor community to Lee County, Florida
- Total gross taxable value of property in the Matlacha/Pine Island Fire District is $2,363,098,582
- Matlacha is a source of sales tax revenue, tourism tax revenue, and parks and recreation fees.



PROPERTY VALUE OF $2,363,098,582
YIELDS $34,264,929 IN TAX REVENUE

THE SHARED USE PATH PLAN WAS PRESENTED TO ISLAND RESIDENTS IN 2021

- This plan was presented as a way to make Matlacha and Pine Island more safe and accessible for pedestrians and bikers.



WHAT CAN BE DONE NOW?

Shared Use Path Feasibility Study
Lee County

Financial Project Identification Number: 436926-1

June 2021, Newsletter 1

Fill out the questionnaire by Friday, July 16 2021!

FDOT wants your thoughts about a potential shared use path!

Return the enclosed questionnaire OR save a stamp and complete electronically on the project website!

Lee County and FDOT presented Matlacha with the following plans in 2022

www.swflroads.com/pineislandroad/sharedusepath/

Shared Use Path study begins

The Florida Department of Transportation (FDOT), District One, has begun a Feasibility Study for a proposed shared use path along Pine Island Road in Lee County. This potential future path would add approximately five miles of pathway from Stringfellow Road, through Matlacha, to Veterans Memorial Parkway in Cape Coral. The goal of this study is to develop feasible alternatives to be evaluated in a future Project Development and Environment (PD&E) Phase.

The purpose of this project is to determine the feasibility of constructing a safe, viable, non-motorized travel option for commuters and recreational users of Pine Island Road, while minimizing effects to the natural, cultural, social, and physical environment. **Please complete the enclosed questionnaire or use the link on the project website to provide your input to FDOT. The questionnaire is open until Friday, July 16, 2021.**

THIS FDOT PLAN ALSO PROVIDED FOR ELEVATED SIDEWALKS FOR PEDESTRIANS AND PARKING FOR SHOPPERS AND DINERS



UNIVERSITY OF FIBER TEAM PRESENTATION

Funded by the Collabratory in Conjunction with the University of Florida FIBER Team

FIBER stands for

Florida Institute For Built For Environmental Resiliency

PUBLIC SPACE AND PARKING STRATEGY

Scenario 1: Functional Improvements

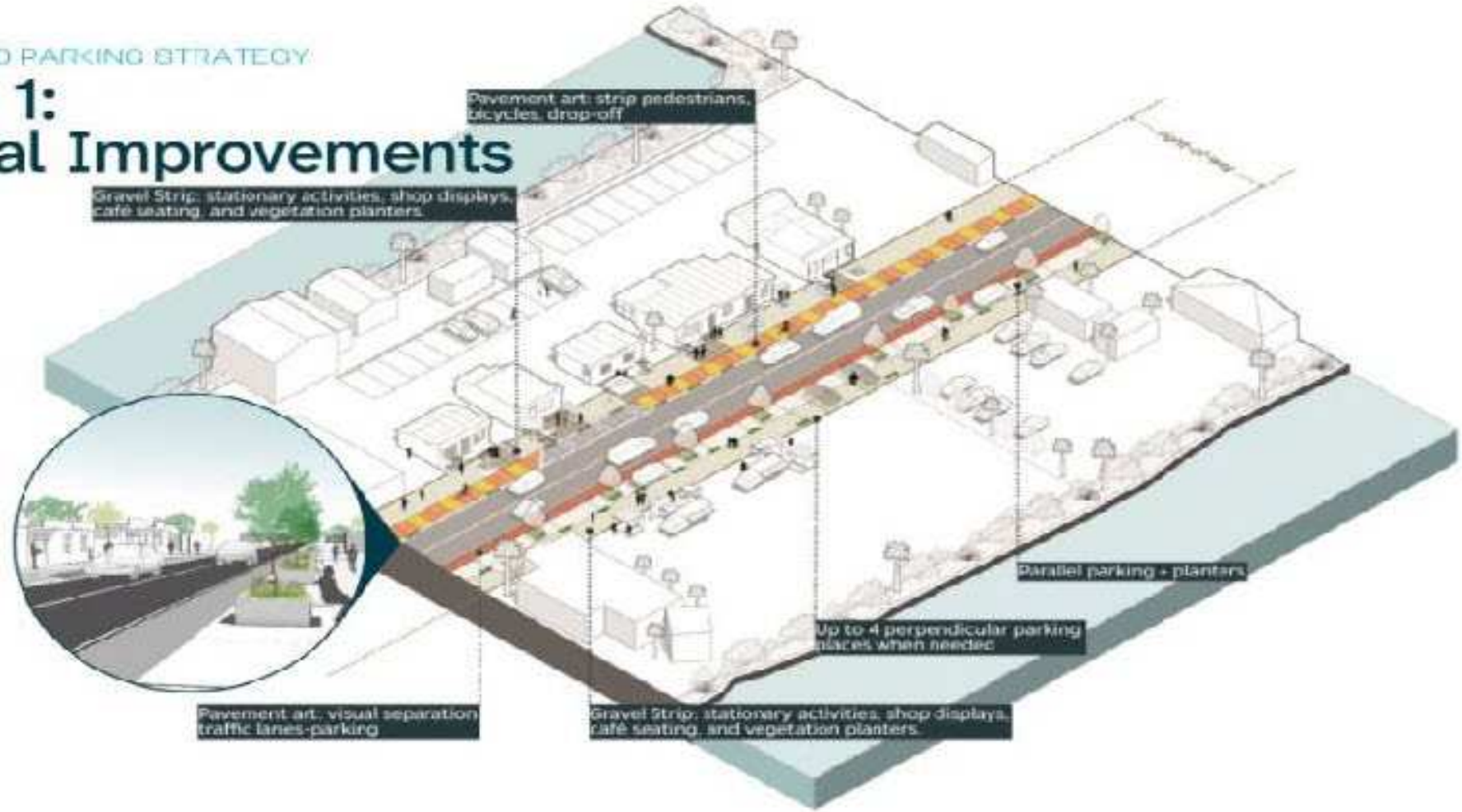

WHERE DOES MATLACHA FIT IN THE LEE COUNTY BUDGET?

LEE COUNTY BUDGET OVERVIEW INCLUDES FUNDING FOR THE FOLLOWING:



GOAL #1

MATLACHA NEEDS TO BE INVOLVED IN THE LEE COUNTY BUDGET CATEGORIES FOR THE FOLLOWING



Physical Environment



Transportation

LOW HANGING FRUIT FOR MATLACHA



Economic Environment



Culture and Recreation

LEE COUNTY FIVE YEAR CAPITAL IMPROVEMENT PROJECTS BY EXPENDITURE CATEGORY

Lee County

Table 3(a) - Capital Improvement Program Detail Report FY23/24-FY27/28

Final 8/15/23

Responsible Department	Project Title	Project #	Fund	Code	Total Spent thru FY 21/22	FY 22/23 Adopted Budget	FY 22/23 Amended Budget	FY 23/24 Proposed Budget	FY 24/25 Proposed Budget	FY 25/26 Proposed Budget	FY26/27 Proposed Budget	FY27/28 Proposed Budget	Five Year Project Total	Years 6-10	Total Project
Community Development						5,105,215	5,506,343								5,506,343
	Wild Turkey Strand					5,004,630	5,406,358								5,406,358
Community Development	Wild Turkey Strand	20500948730	48730	E		2,502,315	2,703,179								2,703,179
Community Development	Wild Turkey Strand	20500930700	30700	GT		2,502,315	2,703,179								2,703,179
	Bob Janes Gopher Tortoise CIP					100,585	100,585								100,585
Community Development	Bob Janes Gopher Tortoise CIP	20077148730	48730	E		20,117	20,117								20,117
Community Development	Bob Janes Gopher Tortoise CIP	20077130700	30700	GT		20,117	20,117								20,117
Community Development	Bob Janes Gopher Tortoise CIP	20077140132	40132	E		20,117	20,117								20,117
Community Development	Bob Janes Gopher Tortoise CIP	20077138653	38653	I		20,117	20,117								20,117
Community Development	Bob Janes Gopher Tortoise CIP	20077130100	30100	GF-CIP		20,117	20,117								20,117
County Lands					**341,753,923**	**25,000**	**379,750**	**25,000**	**25,000**	**25,000**	**25,000**	**25,000**	**125,000**		**342,258,673**
County Lands	Conservation 2020	20880030103	30103	CONS	341,753,923	25,000	379,750	25,000	25,000	25,000	25,000	25,000	125,000		342,258,673
Innovation and Tech					**2,617,897**			**1,000,000**					**1,000,000**		**3,617,897**
Innovation and Tech	Fiber Optic Expand/Refresh	20887351500	51500	IT	2,617,897			1,000,000					1,000,000		3,617,897
Library					**3,688,877**	**10,453,903**	**15,520,697**	**57,500**					**57,500**		**19,267,074**
Library	Exterior Shade Structure	20073634800	34800	L	549,635	100,000	970,365	57,500					57,500		1,577,500
Library	Library Admin Relocation	20071234800	34800	L	1,730,256		500,000								2,230,256
Library	Riverdale Library Renovations	20070634800	34800	L	1,408,903		2,696,429								4,105,332
Library	South Cty Regional Renovations	20070734800	34800	L	83	10,353,903	11,353,903								11,353,986
Natural Resources					**10,358,677**	**5,360,266**	**20,095,128**	**5,562,103**	**10,334,150**	**17,141,500**	**15,862,790**	**16,631,640**	**65,532,183**	**100,000**	**96,085,988**
Natural Resources	Alico Rd. Drainage Imp	20072830100	30100	GF-CIP	5,500		110,470		5,582,150				5,582,150		5,698,120
Natural Resources	Bob Janes Restoration Project	20859930100	30100	GF-CIP	432,242		867,758	1,560,103					1,560,103		2,860,103
Natural Resources	Brantley-Dover Canal Impr	20073730100	30100	GF-CIP	12,825	212,000	349,175								362,000
Natural Resources	Caloosahatchee Canal L-3 Rehab	20860030100	30100	GF-CIP	66,448		133,552								200,000
Natural Resources	Caloosahatchee TMDL Compl	20858830100	30100	GF-CIP	2,570,386	400,000	714,348	400,000	400,000	400,000	400,000	400,000	2,000,000		5,284,734
Natural Resources	Canal H-7 Drainage Improvement	20071330100	30100	GF-CIP	173,657	130,000	217,434								391,091
Natural Resources	Crew Flint Pen Hydrologic Restoration	20077230100	30100	GF-CIP		500,000	500,000			5,000,000			5,000,000		5,500,000
Natural Resources	Deep Lagoon Hydro Presv Rest	20851730100	30100	GF-CIP	249,703		1,476,713			2,000,000			2,000,000		3,726,416
Natural Resources	EMWCD-Infrastructure Rep Grant	21072730100	30100	G	3,083,395		4,035,898								7,119,293
Natural Resources	Flood Remediation	20064830100	30100	GF-CIP	623,770		3,103,413							100,000	3,827,183
Natural Resources	Industrial Park Berm Improv	20071430100	30100	GF-CIP	158,880		3,654								162,534
Natural Resources	Kiker Preserve Berm	20073830100	30100	G,GF-CIP	153,688		572,609	750,000	750,000	6,000,000	6,000,000	7,800,000	21,300,000		22,026,297
Natural Resources	Lakes Park Phase III	20070930100	30100	GF-CIP	431,687	1,325,000	1,747,313	2,200,000					2,200,000		4,379,000
Natural Resources	Palm Creek Filter Marsh	20076130100	30100	GF-CIP	154,963		200,162		1,500,000				1,500,000		1,855,145
	Powell Creek/Old Bridge Park				1,050,230		399,770								1,450,000
Natural Resources	Powell Creek/Old Bridge Park	20860130100	30100	GF-CIP	285,155		390,845								676,000
Natural Resources	Powell Creek/Old Bridge Park	22860130100	30100	G	765,075		8,925								774,000
Natural Resources	Six Mile Cypress Slough South	20073930100	30100	GF-CIP		500,000	800,000			1,400,000			1,400,000		2,200,000
	Sunniland/9 Mile Run Drainage				135,479		1,164,522	652,000					652,000		1,952,001
Natural Resources	Sunniland/9 Mile Run Drainage	20855730100	30100	GF-CIP	135,479		864,522	652,000					652,000		1,652,001
Natural Resources	Sunniland/9 Mile Run Drainage	22855730100	30100	G			300,000								300,000
Natural Resources	Yellow Fever Crk Chain Imp	20850930100	30100	GF-CIP	1,055,804		405,071								1,460,875
Natural Resources	Ten Mile Canal South	20075530100	30100	GF-CIP		2,293,266	3,293,266		2,102,000	2,341,500	9,462,790	8,431,640	22,337,930		25,631,196
Parks and Recreation					**5,604,072**	**10,602,150**	**32,730,619**	**14,143,573**	**5,449,425**	**10,200,000**	**75,000**	**600,000**	**30,467,998**		**68,802,689**
	Able Canal Pathway				857,547		269,378	9,513,423					9,513,423		10,640,348
Parks and Recreation	Able Canal Pathway	20215438700	38700	I	255,622		244,378	4,150,773					4,150,773		4,650,773
Parks and Recreation	Able Canal Pathway	20215438652	38652	I	-			1,000,000					1,000,000		1,000,000
Parks and Recreation	Able Canal Pathway	21215430100	30100	G	601,925		25,000	4,362,650					4,362,650		4,989,575
	Big Carlos Pass Park							**120,000**	**850,000**				**970,000**		**970,000**
Parks and Recreation	**Big Carlos Pass Park**	**20079538700**	**38700**	**I**				**120,000**					**120,000**		**120,000**
Parks and Recreation	**Big Carlos Pass Park**	**20079530114**	**30114**	**T**					**850,000**				**850,000**		**850,000**
	Boca Grande Dog Park				670,339		430,660								1,100,999

Table 3(a) - Capital Improvement Program Detail Report FY23/24-FY27/28

Responsible Department	Project Title	Project #	Fund	Code	Total Spent thru FY 21/22	FY 22/23 Adopted Budget	FY 22/23 Amended Budget	FY 23/24 Proposed Budget	FY 24/25 Proposed Budget	FY 25/26 Proposed Budget	FY26/27 Proposed Budget	FY27/28 Proposed Budget	Five Year Project Total	Years 6-10	Total Project
Parks and Recreation	Boca Grande Dog Park	20071838651	38651	I	670,339		80,660								750,999
Parks and Recreation	Boca Grande Dog Park	20071830100	30100	GF-CIP			350,000								350,000
Parks and Recreation	Boca Grande Tennis and Pickleball	20077830100	30100	GF-CIP		85,000	85,000	40,500	1,049,425				1,089,925		1,174,925
Parks and Recreation	**Hammond Stadium Light Poles**	**20078730102**	**30102**	**T**				**2,500,000**					**2,500,000**		**2,500,000**
Parks and Recreation	Larry Kiker Preserve	20071930114	30114	T	600,393		5,399,607		1,300,000	3,200,000			4,500,000		10,500,000
Parks and Recreation	Lavender's Landing Improvements	20073030100	30100	GF-CIP		200,000	200,000		575,000				575,000		775,000
	Lehigh Community Park Expansion				2,985,089	4,200,000	14,456,949								17,442,038
Parks and Recreation	Lehigh Community Park Expansion	20065138652	38652	I	2,985,089	3,000,000	7,497,136								10,482,225
Parks and Recreation	Lehigh Community Park Expansion	20065138700	38700	I		1,200,000	6,959,813								6,959,813
Parks and Recreation	NFM Shuffleboard Shade	20076430100	30100	GF-CIP	33,871	950,000	1,566,130								1,600,001
Parks and Recreation	Pine Island Dog Park	not assigned	38651	I							75,000	600,000	675,000		675,000
Parks and Recreation	Player Development Complex	20926030102	30102	T	239,127	1,350,000	4,184,874								4,424,001
Parks and Recreation	Rutenburg Park Improvements	20073338653	38653	I	66,524	1,790,000	2,023,476								2,090,000
Parks and Recreation	Schandler Hall Skate Park	20073438652	38652	I	1,700		273,300	142,500					142,500		417,500
Parks and Recreation	Shade Structures Parks & Playgrounds	20076330100	30100	GF-CIP	40,375	1,827,150	3,613,925	1,827,150					1,827,150		5,481,450
Parks and Recreation	Telegraph Creek Kayak Launch	20067038700	38700	I	109,107	200,000	227,320		275,000				275,000		611,427
Parks and Recreation	Trail System Expansion	200735		T					1,400,000	7,000,000			8,400,000		8,400,000
Public Safety					**20,881,861**	**3,311,801**	**68,319,664**	**6,539,696**	**4,035,696**				**10,575,392**		**99,776,917**
Public Safety	East Station	20077530100	30100	GF-CIP		96,000	96,000	1,500,000					1,500,000		1,596,000
Public Safety	**Cardiac Monitor Replacement**	**20078830100**	**30100**	**GF-CIP**				**2,100,000**					**2,100,000**		**2,100,000**
Public Safety	CDBG-MIT Hertz-Alico	21131030100	30100	GF-CIP			7,346,415								7,346,415
	EOC Expansion				1,395,633		45,604,190								46,999,823
Public Safety	EOC Expansion	20066430100	30100	GF-CIP	1,395,633		15,439,112								16,834,745
Public Safety	EOC Expansion	22066430100	30100	G			13,707,160								13,707,160
Public Safety	EOC Expansion	11129500100	00100	G			16,457,918								16,457,918
Public Safety	Fire Station Alerting	20077330100	30100	GF-CIP		315,000	315,000	250,000	250,000				500,000		815,000
	GCN Radio Replacement System				13,470,225		529,774								13,999,999
Public Safety	GCN Radio Replacement System	20066530100	30100	GF-CIP	7,815,059		184,940								7,999,999
Public Safety	GCN Radio Replacement System	20066552000	52000	GCN	5,655,166		344,834								6,000,000
	HMGP - Generators				506,063		7,968,177								8,494,240
Public Safety	HMGP - Generators	21071618200	18200	H	505,681		5,893,161								6,398,842
Public Safety	HMGP - Generators	20071630100	30100	GF-CIP	299		679,915								680,214
Public Safety	HMGP - Generators	20071618200	18200	H	83		1,415,101								1,415,184
Public Safety	Next Generation E911	20074115200	15200	EM	3,164,713	423,105	1,032,275								4,196,988
Public Safety	North Station	20077730100	30100	GF-CIP		96,000	96,000		3,096,000				3,096,000		3,192,000
Public Safety	PS/LCSO CAD Hardware	20074330100	30100	GF-CIP		189,696	1,770,833	189,696	189,696				379,392		2,150,225
Public Safety	PS/LCSO CAD System	20074230100	30100	GF-CIP	2,345,228										2,345,228
	South Central Station					96,000	1,126,000	1,500,000					1,500,000		2,626,000
Public Safety	South Central Station	20077430100	30100	GF-CIP		96,000	96,000	1,500,000					1,500,000		1,596,000
Public Safety	South Central Station	20077438900	38900	I			1,030,000								1,030,000
	Southeast Station					2,096,000	2,415,000	1,000,000	500,000				1,500,000		3,915,000
Public Safety	Southeast Station	20077630100	30100	GF-CIP		2,096,000	2,096,000	1,000,000	500,000				1,500,000		3,596,000
Public Safety	Southeast Station	20077638900	38900	I			319,000								319,000
Solid Waste					**2,073,079**	**18,888,840**	**36,126,180**	**23,814,600**	**40,904,100**	**41,513,500**	**6,096,800**	**10,900,000**	**123,229,000**		**161,428,259**
Solid Waste	**Ash Monofill Sideslope Closure**	**not assigned**	**40132**	**E**						**1,568,000**	**4,056,000**		**5,624,000**		**5,624,000**
Solid Waste	Buckingham Resource Area	20075140132	40132	E		330,000	330,000	770,000					770,000		1,100,000
Solid Waste	Buckingham Scale Improvements	20068040132	40132	E	105,471		559,529								665,000
Solid Waste	**Class I Phase IV Update**	**not assigned**	**40132**	**E**							**2,000,000**	**10,900,000**	**12,900,000**		**12,900,000**
Solid Waste	Compost Facility & Well Imprvmnt	20065740132	40132	E	570,341		185,659								756,000
Solid Waste	Hendry Cnty Transfer Station	20062440132	40132	E	190,857	700,000	3,834,144	6,400,000					6,400,000		10,425,001
Solid Waste	Landfill Class I Update	20095640132	40132	E	679,558	6,000,000	12,234,615								12,914,173
Solid Waste	Landfill Class III Update	20071540132	40132	E		400,000	400,000	2,400,000	2,168,000	9,567,000			14,135,000		14,535,000

Table 3(a) - Capital Improvement Program Detail Report FY23/24-FY27/28

Responsible Department	Project Title	Project #	Fund	Code	Total Spent thru FY 21/22	FY 22/23 Adopted Budget	FY 22/23 Amended Budget	FY 23/24 Proposed Budget	FY 24/25 Proposed Budget	FY 25/26 Proposed Budget	FY26/27 Proposed Budget	FY27/28 Proposed Budget	Five Year Project Total	Years 6-10	Total Project
Solid Waste	Landfill Gas Collection System	20093640132	40132	E	5,479	1,300,000	1,400,000								1,405,479
Solid Waste	Lee County Compost Facility	20075240132	40132	E	47,013	1,400,000	2,152,987	4,800,000					4,800,000		7,000,000
Solid Waste	Lee Hendry Landfill Connectivity	20075340132	40132	E			476,000								476,000
Solid Waste	Material Recovery Facility	20075440132	40132	E	5,900	7,620,000	9,114,100	9,222,000	38,544,400	30,181,400			77,947,800		87,067,800
Solid Waste	Parts and Equipment Storage	20095540132	40132	E	53,981		837,000								890,981
Solid Waste	Recycling Facilities	20076840132	40132	E		904,000	904,000								904,000
Solid Waste	Umbrella-Buckingham Upgrades	20068140132	40132	E	126,498		134,504	190,800					190,800		451,802
Solid Waste	Umbrella-Generators-mult sites	20068340132	40132	E	34,930		341,070								376,000
Solid Waste	Umbrella-Mechanical Systems	20068440132	40132	E	235,657	30,900	93,043	31,800	32,700	33,600	40,800		138,900		467,600
Solid Waste	Umbrella-Scales	20068540132	40132	E		203,940	325,940		159,000	163,500			322,500		648,440
Solid Waste	WTE Facilities Hardening	21076540132	40132	G	17,394		2,803,589								2,820,983
Transit					**3,778,647**	**3,260,182**	**11,292,864**	**535,000**	**535,000**	**535,000**	**535,000**	**535,000**	**2,675,000**		**17,746,511**
	ADA & Passenger Amenities				71,104		637,499	535,000	535,000	535,000	535,000	535,000	2,675,000		3,383,603
Transit	ADA & Passenger Amenities	20886448640	48640	G			67,499	35,000	35,000	35,000	35,000	35,000	175,000		242,499
Transit	ADA & Passenger Amenities	21886448640	48640	G	71,104		570,000	500,000	500,000	500,000	500,000	500,000	2,500,000		3,141,104
Transit	Lehigh Acres Park & Ride	21072448640	48640	G	165,575	2,860,182	5,974,872								6,140,447
Transit	NFM Super Stop	21077048640	48640	G		400,000	400,000								400,000
	South Park&Ride Trsf Stations				3,541,968		4,280,493								7,822,461
Transit	South Park&Ride Trsf Stations	20889448640	48640	G	900,306		520,153								1,420,459
Transit	South Park&Ride Trsf Stations	21889448640	48640	G	2,641,662		3,760,340								6,402,002
Transportation					**79,554,215**	**119,124,107**	**358,555,482**	**18,762,118**	**71,928,332**	**59,277,176**	**236,743,460**	**94,390,864**	**481,101,950**	**462,191,764**	**1,381,403,411**
	Alico Road Connector				5,865,862	10,759,314	20,125,037	4,547,555	13,000,000	55,682,342		92,000,000	165,229,897	39,272,804	230,493,600
Transportation	Alico Road Connector	20924530700	30700	GT	2,800	6,759,314	14,647,212			27,682,342		40,000,000	67,682,342	39,272,804	121,605,158
Transportation	Alico Road Connector	20924538825	38825	I	5,863,062	4,000,000	5,477,825	4,547,555		8,000,000		6,000,000	18,547,555		29,888,442
Transportation	Alico Road Connector	20924538823	38823	I					13,000,000	20,000,000		16,000,000	49,000,000		49,000,000
Transportation	Alico Road Connector	20924530720	30720	ST								30,000,000	30,000,000		30,000,000
	Bicycle/Pedestrian Facilities				23,377,364	2,003,160	8,793,098	2,003,160	6,570,350	2,694,834	11,363,460	1,490,864	24,122,668		56,293,130
Transportation	Bicycle/Pedestrian Facilities	20600238821	38821	I			132,218								132,218
Transportation	Bicycle/Pedestrian Facilities	20600238822	38822	I	1,327,896	495,000	2,217,292	495,000	271,073	546,250	1,549,506		2,861,829		6,407,017
Transportation	Bicycle/Pedestrian Facilities	20600238823	38823	I	2,209,051		2,272,437				245,575		245,575		4,727,063
Transportation	Bicycle/Pedestrian Facilities	20600238824	38824	I	1,420,661	138,793	327,096		337,511	259,280	1,940,688	1,490,864	4,028,343		5,776,100
Transportation	Bicycle/Pedestrian Facilities	20600238825	38825	I	116,359		1,278,119	138,793	135,801	1,889,304	780,858		2,944,756		4,339,234
Transportation	Bicycle/Pedestrian Facilities	20600230700	30700	GT	18,303,397	1,369,367	2,565,936	1,369,367	5,825,965		6,846,833		14,042,165		34,911,498
	Big Carlos Pass Bridge Replace				6,090,725		97,859,141								103,949,866
Transportation	Big Carlos Pass Bridge Replace	20572430700	30700	GT			486,435								486,435
Transportation	Big Carlos Pass Bridge Replace	20572430720	30720	ST	6,090,725		13,131,560								19,222,285
Transportation	Big Carlos Pass Bridge Replace	20572430721	30721	ST			11,000,000								11,000,000
Transportation	Big Carlos Pass Bridge Replace	20572431203	31203	D			25,000,000								25,000,000
Transportation	Big Carlos Pass Bridge Replace	11129500100	00100	G			48,241,146								48,241,146
Transportation	Cape Coral Bdg WP Span Repl	20924830721	30721	ST	1,161,114	3,119,516	18,307,104				224,480,000		224,480,000		243,948,218
Transportation	Midpoint Bridge	20076930721	30721	D,ST		15,473,314	15,473,314							279,931,305	295,404,619
	Corkscrew Road				16,564,044	26,180,139	38,496,960	4,999,575					4,999,575		60,062,579
Transportation	Corkscrew Road	20066930100	30100	GF-CIP	5,560,738		378,446								5,939,184
Transportation	Corkscrew Road	20066930700	30700	CONT.GT	6,454,233		8,156,602	4,999,575					4,999,575		19,610,410
Transportation	Corkscrew Road	20066931203	31203	D		26,180,139	28,180,139								28,180,139
Transportation	Corkscrew Road	22066930700	30700	G	1,585,408		747,438								2,332,846
Transportation	Corkscrew Road	20066938825	38825	I	2,963,665		1,036,335								4,000,000
	Gateway/Griffin Roundabout				470,702		9,133,960								9,604,662
	Gateway/Griffin Roundabout	20067138823	38823	I	215,862		3,004,138								3,220,000
Transportation	Gateway/Griffin Roundabout	20067130700	30700	GT	254,840		1,329,822								1,584,662
Transportation	Gateway/Griffin Roundabout	20067312O3	31203	D			4,800,000								4,800,000
Transportation	Hickory Bridge Replacement	20508330720	30720	ST		8,188,912	8,188,912		4,770,011				4,770,011	99,351,742	112,310,665

Responsible Department	Project Title	Project #	Fund	Code	Total Spent thru FY 21/22	FY 22/23 Adopted Budget	FY 22/23 Amended Budget	FY 23/24 Proposed Budget	FY 24/25 Proposed Budget	FY 25/26 Proposed Budget	FY26/27 Proposed Budget	FY27/28 Proposed Budget	Five Year Project Total	Years 6-10	Total Project
Transportation	Lee Blvd Traffic Signals	20063730700	30700	GT	752,930		682,200								1,435,130
	Ortiz 4L/Colonial-MLK				1,885,450		33,368,279								35,253,729
Transportation	Ortiz 4L/Colonial - MLK	20061338823	38823	I	1,885,450		19,630,897								21,516,347
Transportation	Ortiz 4L/Colonial - MLK	20061331203	31203	D			11,562,382								11,562,382
Transportation	Ortiz 4L/Colonial - MLK	22061330700	30700	G			2,175,000								2,175,000
	Ortiz Ave MLK to Luckett				2,383,017	4,242,273	4,796,696							43,635,913	50,815,626
Transportation	Ortiz Ave MLK to Luckett	20407230700	30700	GT		4,242,273	4,242,273							43,635,913	47,878,186
Transportation	Ortiz Ave MLK to Luckett	20407238823	38823	I	2,383,017		554,423								2,937,440
Transportation	Signal System ATMS Upgrade	20675930700	30700	GT	7,504,288	750,000	1,637,045	750,000	750,000	750,000	750,000	750,000	3,750,000		12,891,333
	Three Oaks Extension North				12,842,258	35,257,479	87,965,148	6,311,828	46,687,971				52,999,799		153,807,205
Transportation	Three Oaks Extension North	20405330700	30700	GT	10,305,056		46,507,669	6,311,828	10,687,971				16,999,799		73,812,524
Transportation	Three Oaks Extension North	20405331203	31203	D		35,257,479	30,457,479								30,457,479
Transportation	Three Oaks Extension North	20405338823	38823	I	2,077,537		1,000,000		25,000,000				25,000,000		28,077,537
Transportation	Three Oaks Extension North	20405338824	38824	I	459,665		10,000,000		11,000,000				11,000,000		21,459,665
	Toll Interoperability				656,461	150,000	476,588	150,000	150,000	150,000	150,000	150,000	750,000		1,883,049
Transportation	Toll Interoperability	20581842133	42133	ST	106,668	30,000	99,414	30,000	30,000	30,000	30,000	30,000	150,000		356,082
Transportation	Toll Interoperability	20581842135	42135	ST	549,793	120,000	377,174	120,000	120,000	120,000	120,000	120,000	600,000		1,526,967
	Toll System Replacement					13,000,000	13,250,000								13,250,000
Transportation	Toll System Replacement	20061542133	42133	ST		2,600,000	2,650,000								2,650,000
Transportation	Toll System Replacement	20061542135	42135	ST		10,400,000	10,600,000								10,600,000
Utilities					**118,364,528**	**80,435,440**	**180,320,600**	**74,838,250**	**151,855,000**	**164,065,000**	**115,065,000**	**64,115,000**	**568,938,250**	**68,165,000**	**935,788,378**
Utilities	Alico Road Connector - LCDOT	20079348730	48730	E				2,000,000	2,000,000				4,000,000		4,000,000
Utilities	Ben Hill Griffin FM Improve S	20733448713	48713	E	423,820	3,136,440	3,662,620	3,800,000					3,800,000		7,886,440
Utilities	Big Carlos Pass	20074448730	48730	E		1,500,000	1,500,000	763,250					763,250		2,263,250
Utilities	CFM Flow Diversion	20074648713	48713	E			700,000	335,000					335,000		1,035,000
Utilities	Replacement	20762248720	48720	E	1,415,493	500,000	6,236,706	500,000					500,000		8,152,199
Utilities	Corkscrew Road Widening	20067548730	48730	E	5,246,930	3,400,000	6,379,152	5,570,000	7,000,000				12,570,000		24,196,082
Utilities	Cybersecurity Risk Assessment	20078048730	48730	E		750,000	750,000	1,350,000					1,350,000		2,100,000
Utilities	Relocation - FDOT	not assigned	48730	E					3,000,000				3,000,000		3,000,000
Utilities	DOT Proj Utility Relocations	20741648730	48730	E	4,159,190	500,000	2,583,800		500,000	500,000	500,000	500,000	2,000,000	2,000,000	10,742,990
Utilities	Electrical Equip Upgrd&Repl	20742948730	48730	E	6,029,359	210,000	932,546	820,000	650,000	410,000	235,000	235,000	2,350,000	1,025,000	10,336,905
Utilities	FGCU Sewer	20730448730	48730	E	911,794		119,259	50,000	250,000				300,000		1,331,053
Utilities	FGCU Water	20719748730	48730	E	1,642,578		81,380	50,000	255,000				305,000		2,028,958
Utilities	Fiesta Village Swr Coll Sys Im	20729348713	48713	E	157,305		2,508,294								2,665,599
Utilities	Fiesta Village WWTP Deep Well	20925148730	48730	D,E	10,307,108	7,800,000	11,615,988						-		21,923,096
Utilities	Fiesta Village WWTP Rm Upgrd	20061648730	48730	E	8,343,505	3,020,000	1,819,818	500,000					500,000		10,663,323
Utilities	FMB Belt Press Replacement	20067648730	48730	E,G	272,591	3,000,000	3,135,351	2,000,000					2,000,000		5,407,942
Utilities	FMB Deep Injection Well #2	20061748730	48730	E	3,828,713		7,920,382						-		11,749,095
Utilities	FMB Filter Controls Upgrade	20074848720	48720	E		580,000	580,000						-		580,000
Utilities	FMB Main Switchgear Repl	20062648720	48720	E,G	95,628	2,500,000	2,929,373	6,525,000					6,525,000		9,550,001
	FMB WRF Capacity Restoration Project				474,015	2,000,000	2,225,985	3,000,000	41,000,000	46,000,000	46,000,000	40,000,000	176,000,000	31,000,000	209,700,000
Utilities	FMB WRF Capacity Restoration Project	20061948713	48713	E		2,000,000	2,000,000								2,000,000
Utilities	FMB WRF Capacity Restoration Project	20061948730	48730	E	474,015		225,985	3,000,000	41,000,000	46,000,000	46,000,000	40,000,000	176,000,000	31,000,000	207,700,000
Utilities	**Generator Replacements (FEMA)**	**20079248730**	**48730**	E					**2,300,000**				**2,300,000**		**2,300,000**
Utilities	Green Meadows 2nd Deep Inj	20746148730	48730	E		500,000	500,000	1,400,000	7,000,000	7,500,000			15,900,000		16,400,000
Utilities	**Hancock Bridge Sidewalk Utility**	**20078948730**	**48730**	E				**1,100,000**					1,100,000		**1,100,000**
Utilities	Lazy Days Water Main Replaceme	20065548720	48720	E	1,164,765	319,000	377,714								1,542,479
Utilities	LCU Generator Replace/Improve	20744448730	48730	E	2,425,201	660,000	1,375,325	50,000	200,000	50,000	50,000	50,000	400,000	250,000	4,450,526
Utilities	Littleton Road Widening - LCDOT	20078248730	48730	E		500,000	500,000	1,100,000					1,100,000		1,600,000
Utilities	**LT LS Recovery and Harden (FEMA)**	**20079048720**	**48720**	E				**500,000**	**3,000,000**	**3,000,000**	**3,000,000**	**3,000,000**	**12,500,000**		**12,500,000**
Utilities	**LS 5507 & Force Main Replace(FEMA)**	**20079148730**	**48730**	E				**1,000,000**	**2,000,000**				**3,000,000**		**3,000,000**
Utilities	Master Pump Station 6600 Upgrd	20063848730	48730	E	358,295	800,000	986,705	910,000	-				910,000		2,255,000

Table 3(a) - Capital Improvement Program Detail Report FY23/24-FY27/28

Responsible Department	Project Title	Project #	Fund	Code	Total Spent thru FY 21/22	FY 22/23 Adopted Budget	FY 22/23 Amended Budget	FY 23/24 Proposed Budget	FY 24/25 Proposed Budget	FY 25/26 Proposed Budget	FY26/27 Proposed Budget	FY27/28 Proposed Budget	Five Year Project Total	Years 6-10	Total Project
Utilities	Metro Pkwy - FDOT	20078348730	48730	E		500,000	500,000		500,000	6,500,000			7,000,000		7,500,000
	NLC WTP Expansion to 15 MGD				3,943,735	18,500,000	32,356,265	4,000,000	10,000,000				14,000,000		50,300,000
Utilities	NLC WTP Expansion to 15 MGD	20063348712	48712	E,D	3,943,735	10,000,000	23,856,265								27,800,000
Utilities	NLC WTP Expansion to 15 MGD	20063348730	48730	E,D		8,500,000	8,500,000	4,000,000	10,000,000				14,000,000		22,500,000
Utilities	NLC WTP RO Pump Upgrades	not assigned	48730	E								1,000,000		8,000,000	8,000,000
	NLC WTP Wellfield Expansion to				11,598,091		19,770,084	3,725,000	8,500,000	7,225,000			19,450,000		50,818,175
Utilities	NLC WTP Wellfield Expansion to	20761948712	48712	E	10,189,076		17,570,084	3,725,000	2,500,000				6,225,000		33,984,160
Utilities	NLC WTP Wellfield Expansion to	20761948730	48730	E	1,409,015		2,200,000		6,000,000	7,225,000			13,225,000		16,834,015
Utilities	North-South WM-SR 80	20062848730	48730	E	661,352		550,000								1,211,352
Utilities	Operations Building Replacement	20745448730	48730	E	2,453,314		480,940								2,934,254
Utilities	Ortiz Av FM-SR 82 to Colonial	20065648720	48720	E	178,769		2,458,160	1,000,000					1,000,000		3,636,929
Utilities	Ortiz Utility Relocation MLK-SR80	20075048730	48730	E			500,000		2,000,000	4,000,000			6,000,000		6,500,000
Utilities	Pine Island WWTP Deep Bed Sand Filt	20746548730	48730	E	-	470,000	470,000		1,600,000				1,600,000		2,070,000
Utilities	Remote Telemetry Replacement	20762348730	48730	E	5,054,049		2,557,464								7,611,513
Utilities	RSW Trans Line-Ben Hill/Treeln	20719348712	48712	E	2,796,524	4,400,000	6,370,262	2,400,000					2,400,000		11,566,786
Utilities	SE Force Mains	20067348730	48730	E		500,000	500,000	3,000,000	6,500,000	12,000,000	10,000,000	1,000,000	32,500,000		33,000,000
	SE Wellfield Expansion					500,000	2,050,000	1,600,000	3,500,000	10,500,000	4,000,000	1,500,000	21,100,000	20,000,000	43,150,000
Utilities	SE Wellfield Expansion	20078148712	48712	E		500,000	1,300,000	1,600,000	3,500,000	3,500,000	4,000,000	1,500,000	14,100,000	20,000,000	35,400,000
Utilities	SE Wellfield Expansion	20078148730	48730	E			750,000			7,000,000			7,000,000		7,750,000
Utilities	Secondary Contain for Chemical Tanks	20745648730	48730	E	351,570	270,000	420,000		1,320,000				1,320,000		2,091,570
	SEWRF-SE Water Reclaim Fac				2,341,451	1,750,000	3,106,830	7,000,000	32,500,000	55,000,000	48,200,000	15,000,000	157,700,000		163,148,281
Utilities	SEWRF-SE Water Reclaim Fac	20746748713	48713	E	2,341,451	1,750,000	3,106,830	7,000,000	9,000,000	5,000,000			21,000,000		26,448,281
Utilities	SEWRF-SE Water Reclaim Fac	20746748730	48730	E					23,500,000	50,000,000	48,200,000	15,000,000	136,700,000		136,700,000
Utilities	Summerlin Rd 20" FM Replacemen	20065348730	48730	E	3,960,452		7,578,550								11,539,002
Utilities	Three Oaks Second DIW	20078548730	48730	E		500,000	500,000	1,300,000	7,500,000	7,500,000			16,300,000		16,800,000
Utilities	Three Oaks WRF Expansion	20072348713	48713	E	3,706,982	16,700,000	28,193,018	9,300,000	3,000,000				12,300,000		44,200,000
Utilities	Tice Area WM Replacement	20063948730	48730	E	1,024,313	650,000	2,296,953						-		3,323,266
Utilities	US 41 WM Replacements	20067848730	48730	E	150,390		374,611	3,015,000					3,015,000		3,540,001
Utilities	US41 S WM Replacement (IslPlt/JonBay)	20078648720	48720	E		250,000	250,000	40,000	1,600,000				1,640,000		1,890,000
Utilities	Wastewater System Improvements	20722948730	48730	E	4,925,861	350,000	780,144	700,000	700,000	700,000	350,000	350,000	2,800,000	1,050,000	9,556,005
Utilities	Wastewater Treatment Plant Imp	20713848730	48730	E	6,907,306	195,000	391,795	2,275,000	450,000	650,000	950,000	450,000	4,775,000	1,500,000	13,574,101
Utilities	Water System Improvements	20709448730	48730	E	9,052,921	1,750,000	2,877,608	650,000	650,000	650,000	650,000	650,000	3,250,000	1,950,000	17,130,529
Utilities	Water Treatment Plt Improv	20726848730	48730	E	6,783,100	95,000	1,548,025	380,000	250,000	750,000	1,000,000	250,000	2,630,000	1,000,000	11,961,125
Utilities	Well Redevelop/Upgrd&Rebuild	20714948720	48720	E	4,440,831	130,000	303,476	130,000	130,000	130,000	130,000	130,000	650,000	390,000	5,784,307
Utilities	Wells D25&S25 Relocation/Repla	20065248730	48730	E		1,250,000	1,850,000								1,850,000
Utilities	Winkler Rd. Watermain Improvements	20927048712	48712	E	717,058		806,192	1,000,000					1,000,000		2,523,250
Utilities	Wtr/Swr Line Reloc-3 Oaks	20742648730	48730	E	60,170		1,057,825		2,000,000	1,000,000			3,000,000		4,117,995
	Grand Total				**588,675,777**	**256,566,904**	**728,847,927**	**145,277,840**	**285,066,703**	**292,757,176**	**374,403,050**	**187,197,504**	**1,283,702,273**	**530,456,764**	**3,131,682,741**

Code Legend

A=Advalorem	GF-CIP= General Fund Capital Imp
BP=BP	GT=Gas Tax
CONS= Conservation 2020	H=All Hazards
CONT=Contribution	I=Impact Fees
D=Debt	IT=Innovation and Technology
E=Enterprise	L= Library Advalorem
E-911= E-911 Operations	ST=Surplus Tolls
G=Grant	T=Tourist Development Tax
GIF=Growth Inc Fund	

Reconciling Items

Grand Total	145,277,840
Utilities Loan	(23,410,000)
System Balance 8/15/23	121,867,840

TOTAL $3,131,682,741

CURRENT FUNDED PROJECTS



BAT HOUSE PARK
RENOVATIONS



MATLACHA PARK
RESTORATION

READ THE LEE COUNTY FY 2026 BUDGET BOOK

https://www.leegov.com/budget/Documents/Annual%20Budgets/Budget%20Book%20Archive/FY25-26%20Budget%20Book.pdf

TOTAL EXPENDITURES: $3,015,744,114



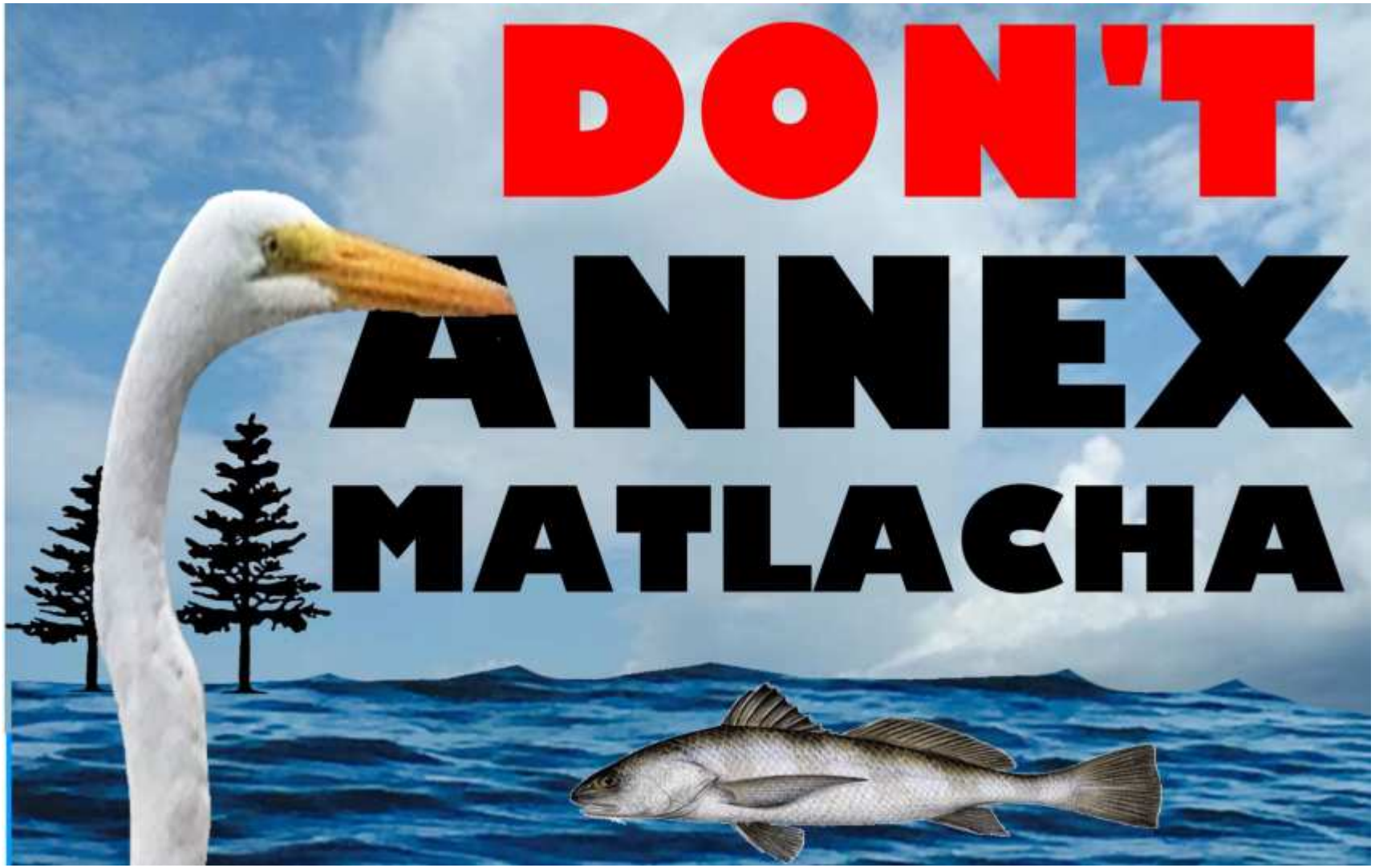
DON'T
ANNEX
MATLACHA

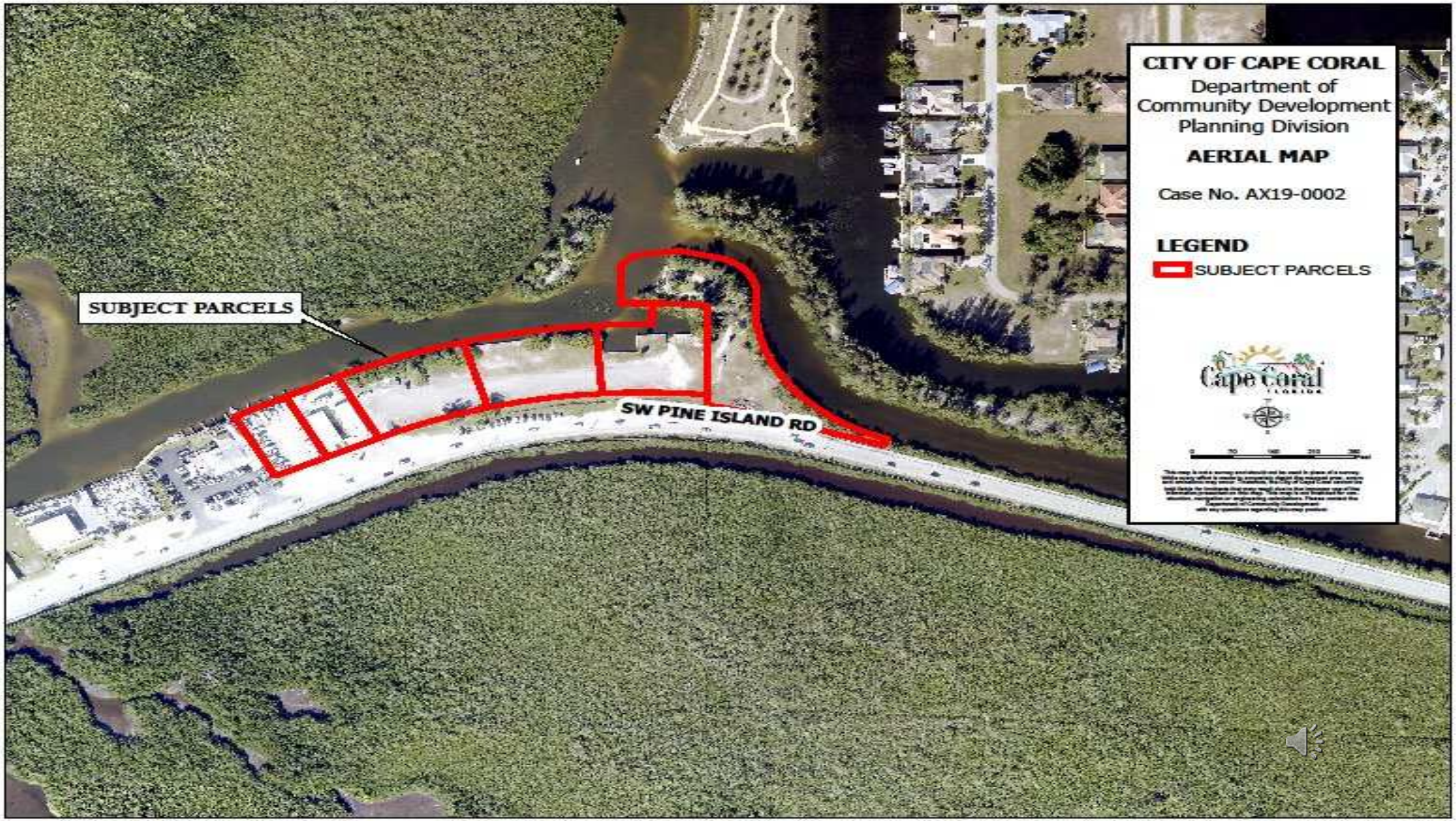
CITY OF CAPE CORAL
Department of
Community Development
Planning Division
AERIAL MAP
Case No. AX19-0002
LEGEND
SUBJECT PARCELS
SUBJECT PARCELS
SW PINE ISLAND RD
Cape Coral
FLORIDA

D&D Boat Ramp Grant Application Presentation



City Council Regular Meeting

4/11/2016



NOTE: AERIAL PHOTOGRAPHY OBTAINED FROM THE FLORIDA DEPARTMENT OF TRANSPORTATION, DATED 2014
PROPOSED PARKING SPACES
VEHICLE WITH TRAILER: 44
HANDICAP VEHICLE WITH TRAILER: 2
SINGLE VEHICLE: 16
HANDICAP VEHICLE: 4
PROPERTY SIZE: 5± AC
N
PROPOSED GAZEBOY SHELTER
PROPOSED 8' WIDE DOCK
PROPOSED SOAT RAMPA
PROPOSED 8' WIDE MARGINAL DOCK
PROPOSED SEAWALL
PROPOSED 8' WIDE BRICK PAVER WALKWAY
PROPOSED 5' WIDE DOCK
PROPOSED SEAWALL
PROPOSED 8' WIDE BRICK PAVER WALKWAY
PROPOSED RESTROOM FACILITY
MATLACHA PASS
PROPOSED 8' WIDE MARGINAL DOCK
SPACE RESERVED FOR FWC/ MARINE PATROL
PINE ISLAND ROAD
EXIT ONLY
EXIT ONLY
ENTRANCE ONLY
D&D MATLACHA BAIT & TACKLE
3322 PINE ISLAND RD
MATLACHA, FL 33993
DRAFT
CITY OF CAPE CORAL
D&D PROPERTY BOAT RAMP
PINE ISLAND ROAD
PROPOSED IMPROVEMENTS
COASTAL ENGINEERING CONSULTANTS INC.


Gulf Gateway
RESORT & MARINA VILLAGE
Gulf Gateway
RESORT & MARINA VILLAGE

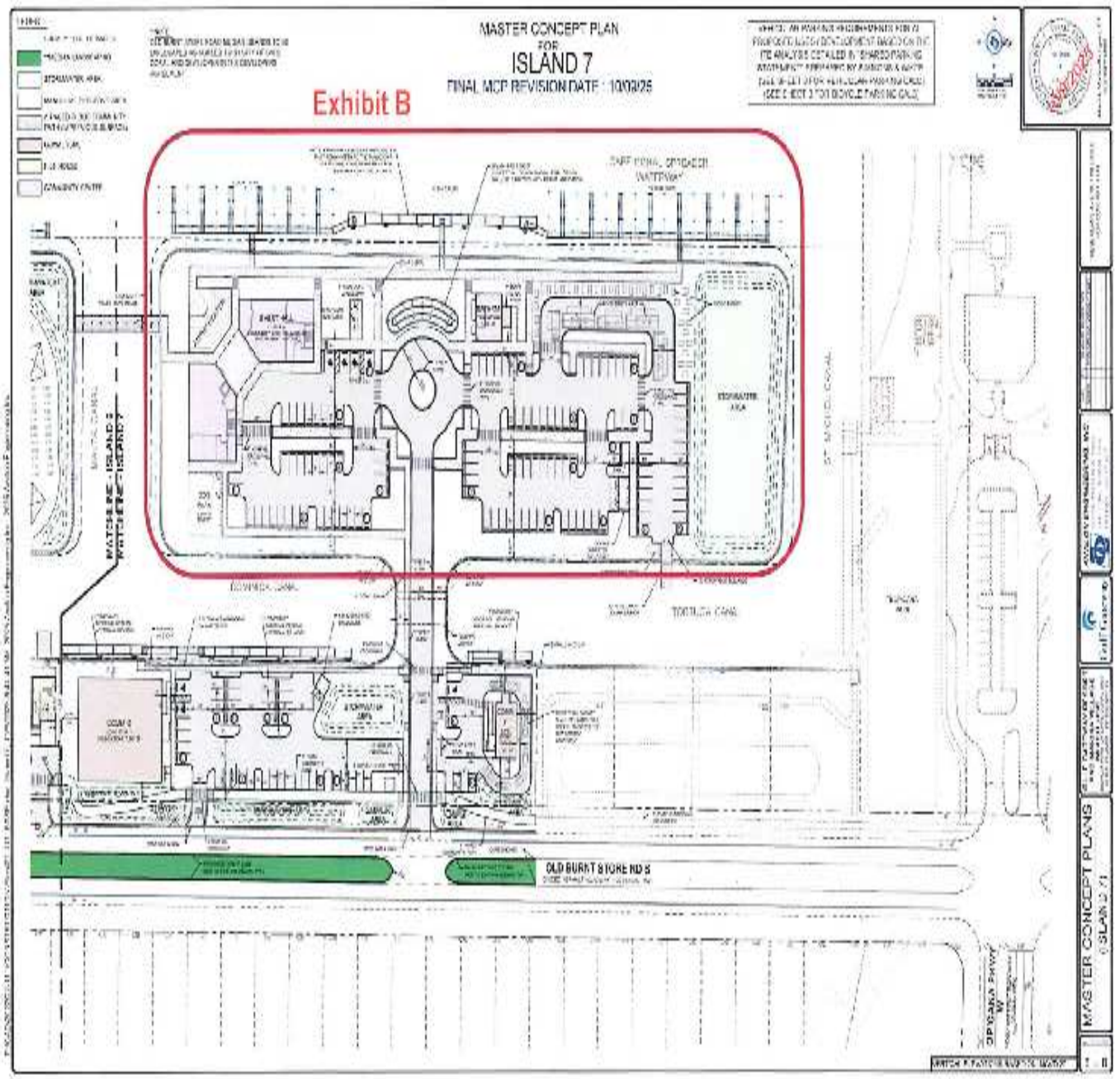
MASTER CONCEPT PLAN
FOR
ISLAND 7
FINAL MCP REVISION DATE : 10/03/25
Exhibit B
OLD BURNT STONE RD S
MASTER CONCEPT PLANS

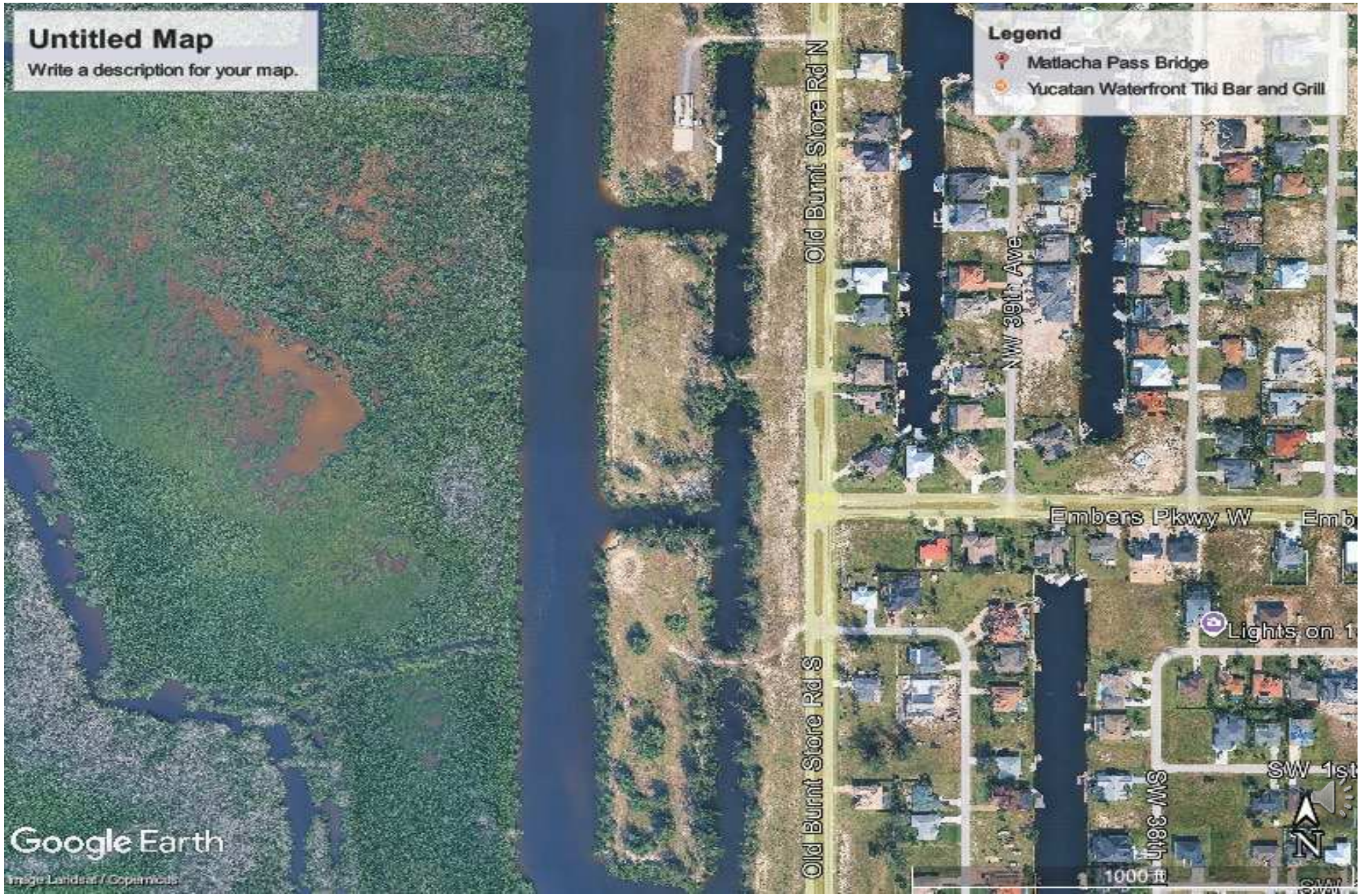
Untitled Map
Write a description for your map.
Legend
Matlacha Pass Bridge
Yucatan Waterfront Tiki Bar and Grill
Old Burnt Store Rd N
NW 39th Ave
Embers Pkwy W
Old Burnt Store Rd S
SW 38th Ln
SW 1st
Google Earth
1000 ft
N



SAJ-1999-00765(SP-SJF)

Published July 10, 2024

TO WHOM IT MAY CONCERN: The Jacksonville District of the U.S. Army Corps of Engineers (Corps) has received an application for a Department of the Army permit pursuant to Section 10 of the Rivers and Harbors Act of 1899 (33 U.S.C. §403) as described below:

APPLICANT: The City of Cape Coral, Public Works Department
c/o Jordan Zamary
P.O. Box 150027
Cape Coral, Florida 33915

WATERWAY AND LOCATION: The project would affect waters of the United States associated with the Northwest Matlacha Rim Canal. The project site includes the Matlacha Rim Canal between Matlacha Shores development to the east and Pine Island Bridge in the west within the Matlacha Pass Aquatic Preserve in Section 13, Township 44 South, Range 22 East, in Cape Coral, Lee County, Florida.

Directions to the site are as follows: From Interstate 75 south, take exit 143 west on Bayshore Drive (Highway 78). Continue on Highway 78 for approximately 16 miles and make a right at the D&D Boat Ramp parking lot (3918 Pine Island Rd NW Matlacha, FL 33993).

APPROXIMATE CENTRAL COORDINATES: Latitude 26.6406 N
Longitude -82.0651 W

PROJECT PURPOSE:

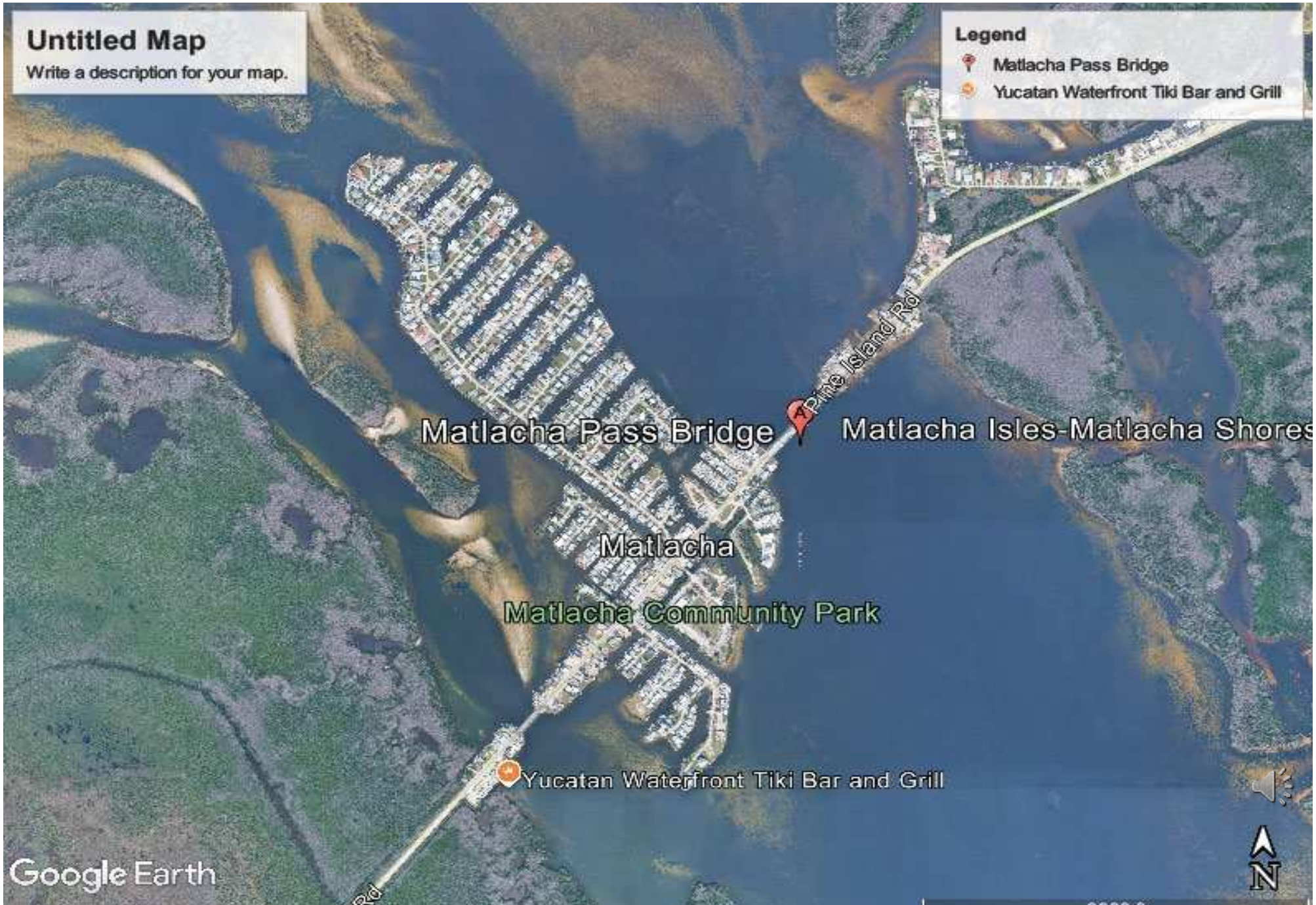
Untitled Map
Write a description for your map.
Legend
Matlacha Pass Bridge
Yucatan Waterfront Tiki Bar and Grill
Pine Island Rd
Matlacha Pass Bridge
Matlacha Isles-Matlacha Shores
Matlacha
Matlacha Community Park
Yucatan Waterfront Tiki Bar and Grill
Google Earth
N



https://www.gulfshorebusiness.com/lee/lee-county-approves-budget-for-blind-pass-dredging/article_d2b71e42-fa46-4aa7-ab13-42b3e81327c8.html

EDITOR'S PICK

Lee County advances Blind Pass dredging project

BY ADAM REGAN
APR 8, 2026

Waterways Assistance Programs (WAP)

The Waterways Assistance Program is a grant initiative established by the Florida Legislature in partnership with the District. Its aim is to enhance public access to the Atlantic Intracoastal Waterway and related waterways within the District. Authorized under Section 374.976 of the Florida Statutes and governed by Chapter 66B-2 of the Florida Administrative Code, the program serves local governmental agencies, including municipalities, counties, port authorities, and special taxing districts across the twelve counties in the District.

Application Process

Grant applications will be available on the District's website starting in January, with submissions due by the end of March. Specific deadlines can be found in the application package, and funding awards will be announced in October.

Applications undergo an initial review by District staff to ensure compliance with program requirements. Compliant applications are then presented to the District's Board of Commissioners, which evaluates them using a rating system. Projects that meet the minimum score are eligible for funding, subject to statutory and budget limitations. Approved projects can access funds beginning October 1st.

Funding Limits

Funding is capped at 90% of the tax revenue the District receives from the applicant's county. Multiple applicants from the same county may compete for these funds.

The District can provide up to 75% funding for public navigation projects, while other project categories may receive up to 50% assistance. Annually, the District allocates approximately $10–12 million for this program. Local matches may include cash and other grant funds.

Eligible Projects

Eligible waterway projects within the District must be located on natural, navigable waterways and include:

- Public navigation channel dredging
- Navigation aids and markers
- Inlet management for public navigation
- Shoreline stabilization
- Public boat ramps & launching facilities
- Environmental education programs & facilities
- Maritime management planning
- Beach renourishment
- Public fishing and viewing piers
- Boating safety programs
- Boating safety equipment
- Other waterway related projects

Fort Myers Beach Bulletin | Fort Myers Beach Observer's Post

Fort Myers Beach Bulletin | Fort Myers Beach Observer
September 2, 2025 ·

The Lee County Board of County Commissioners voted today to move forward with purchasing Olsen's Marina on Main Street in San Carlos Island for $1.9 million to potentially have a boat ramp there with a neighboring property the county is looking to acquire:



FORTMYERSBEACHTALK.COM

Lee County commissioners vote to acquire Olsen Marina for $1.9 million

Write a comment...

News-Press.

LOCAL

County buying Mullock Creek Marina - A piece of Old Florida going away



Charlie Whitehead
Fort Myers News-Press

May 9, 2025, 5:06 a.m. ET

Key Points

- Lee County commissioners voted to purchase Mullock Creek Marina for $4.4 million to create a public boat ramp.
- The marina, known locally as "The Crick," is currently the only public boat ramp between the Imperial River and Punta Rassa.
- The purchase includes the removal of existing structures such as homes and the bait shack, but some docks will remain.
- The county plans to address traffic and parking concerns as they redevelop the property to maximize its potential.
- Lee County has a high number of registered recreational boats, and this purchase marks the first new boat ramp in 20 years.

"Difficult to find. Harder to leave."

Is what the sign says. It's old, and it's almost faded away. Soon what it describes will be gone, too.

Lee County commissioners voted unanimously on May 6 to buy the Mullock Creek Marina – The Crick, as many








Untitled Map
Write a description for your map.
Legend
Matlacha Pass Bridge
Yucatan Waterfront Tiki Bar and Grill
Cay Cove Rental Retreat
Fishermans Wharf
Sea Isle Resort
78
The Hot Box
Dolphins Resort 55+
Paradise SUP & Kayak Adventure
Matlacha, Florida
Pine Island Rd
Angling Adventures
Porpoise Point Rd
Gallery Matlacha
78
Google Earth
N
200 ft

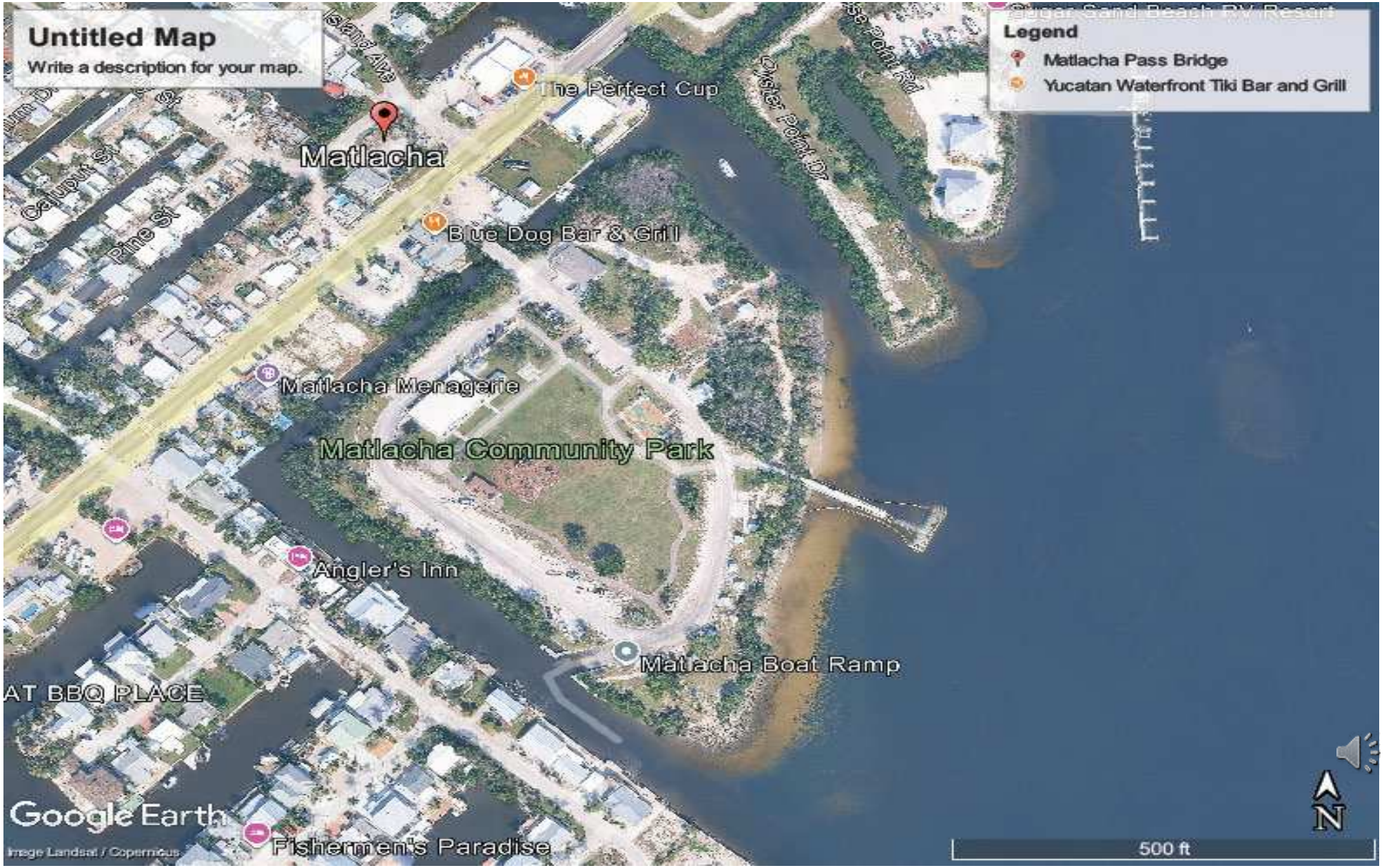
Untitled Map
Write a description for your map.
Legend
Matlacha Pass Bridge
Yucatan Waterfront Tiki Bar and Grill
The Perfect Cup
Matlacha
Pine St
Blue Dog Bar & Grill
Matlacha Menagerie
Matlacha Community Park
Angler's Inn
Matlacha Boat Ramp
AT BBQ PLACE
Google Earth
Image Landsat / Copernicus
Fishermen's Paradise
N
500 ft






P2979
P











Capital Improvement Projects

Filter

List Map Details

< 34 of 64 >

Boca Grande Tennis and Pickleball Courts

Parks & Recreation Department
Park Project

The project entails completely reconstructing the two tennis courts and building three new separate pickleball courts. The courts will have an additional public restroom next to the pickleball courts.

Project Cost	Project Status
$1,963,792	Construction

Planned Start	Planned End
June 2025	June 2026

This project is being done because the existing courts are in poor condition and need to be rebuilt. Additionally, there is high public demand for pickleball courts on Boca Grande.

Funding Sources
- General Fund

Contact
Brandon Kaczmarek
BKaczmarek@leegov.com
(239) 910-9559



Capital Improvement Projects

Filter

List Map Details

< 7 of 64 >

Able Canal Greenway / Pathway

Parks & Recreation Department
Park Project

This project involves developing a 12'-wide shared-use pathway and related amenities along the northern side of the Able Canal in Lehigh Acres.

Project Cost	Project Status
$11,610,553	Construction

Planned Start	Planned End
August 2025	July 2027

The purpose of this project is to construct a paved pathway that will stretch for 6 miles and provide connections between Harns Marsh, Lehigh Acres Park, Lehigh Elementary School and Lehigh Acres Trailhead Park. Upon completion, it will provide residents and visitors with access to and from all of these sites via a safe, off-road route, as well as additional opportunities to participate in recreational pursuits.

Funding Sources

- Grant
- General Fund
- Impact Fees

Contact

Brandon Kaczmarek
BKaczmarek@leegov.com
(239) 910-9559

Rutenberg Park Improvements

Parks & Recreation Department
Park Project

This project involves the demolition of the old library building and subsequent construction of pickleball courts, restrooms and other amenities on a 4-acre section of an existing community park.

Project Cost	Project Status
$3,233,775	Closeout

Planned Start	Planned End
October 2024	August 2025

This project is being done because there is an increasing demand for pickleball courts within this part of Lee County.

Funding Sources
- Impact Fees

Contact
Brandon Kaczmarek
BKaczmarek@leegov.com
(239) 910-9559



Capital Improvement Projects

Filter

List Map Details

< 9 of 64 >

Shade Structures (Athletic Fields, Playgrounds and Splash Pads)

Parks & Recreation Department
Park Project

This project entails constructing shade structures over existing playgrounds and splash pads, as well as in and around existing athletic fields.

Project Cost	Project Status
$5,824,694	Construction

Planned Start	Planned End
March 2022	N/A

This project is being done because there is a lack of shade over many of Lee County's existing playgrounds, splash pads and athletic viewing areas.

Funding Sources
- General Fund
- Impact Fees

Contact
Brandon Kaczmarek
BKaczmarek@leegov.com
(239) 910-9559

Capital Improvement Projects

Filter

List Map Details

< 32 of 64 >

North Fort Myers Shuffleboard Shade Structure

Parks & Recreation Department
Park Project

This project involves the construction of a metal shade structure over the shuffleboard courts at North Fort Myers Park.

Project Cost	Project Status
$2,168,996	Construction

Planned Start	Planned End
May 2025	March 2026

This project is being done as a result of a request from the shuffleboard court patrons for additional shade to be provided while playing.

Funding Sources
- General Fund

Contact
Brandon Kaczmarek
BKaczmarek@leegov.com
(239) 910-9559




Untitled Map
Write a description for your map.
Legend
Island Treasures - Tropical Clothing & Gifts
Pro Movers / Island Movers
Pine Island Rd
Pro Movers / Island Movers
Island Treasures - Tropical Clothing & Gifts
Google Earth
Image Landsat / Copernicus
N
400 ft


Untitled Map
Write a description for your map.
Legend
Island Treasures - Tropical Clothing & Gifts
Pro Movers / Island Movers
BLUE DOG
BAR & GRILL
Google Earth
© 2026 Google
6.60 ft


Untitled Map
Write a description for your map.
Legend
Island Treasures - Tropical Clothing & Gifts
Pro Movers / Island Movers
THAT BBQ PLACE
Pine Island Rd
Matlacha Cottages & Villa
78
Google Earth
N
300 ft


Untitled Map
Write a description for your map.
Legend
Island Treasures - Tropical Clothing & Gifts
Pro Movers / Island Movers
Paradise Gulf & Kayak Adventures
Matlacha, Florida
Matlacha
Angling Adventures of Southwe
Pa
Pineapple Point Rd
11151
11133
11131
78
Google Earth


YUCATAN
WATERFRONT
TIKI BAR & GRILL
ISLAND TIME STARTS HERE
Matlacha Island, Florida
OUR MENU
DIRECTIONS
DRINK MENU
HAPPY HOUR MENU
KITCHEN: 11 am - 9 pm
BAR: 11 am - 10 pm
HAPPY HOUR
MONDAY - FRIDAY
2 pm - 5 pm
© 2025 Yucatan Beach Stand Bar and Grill